



















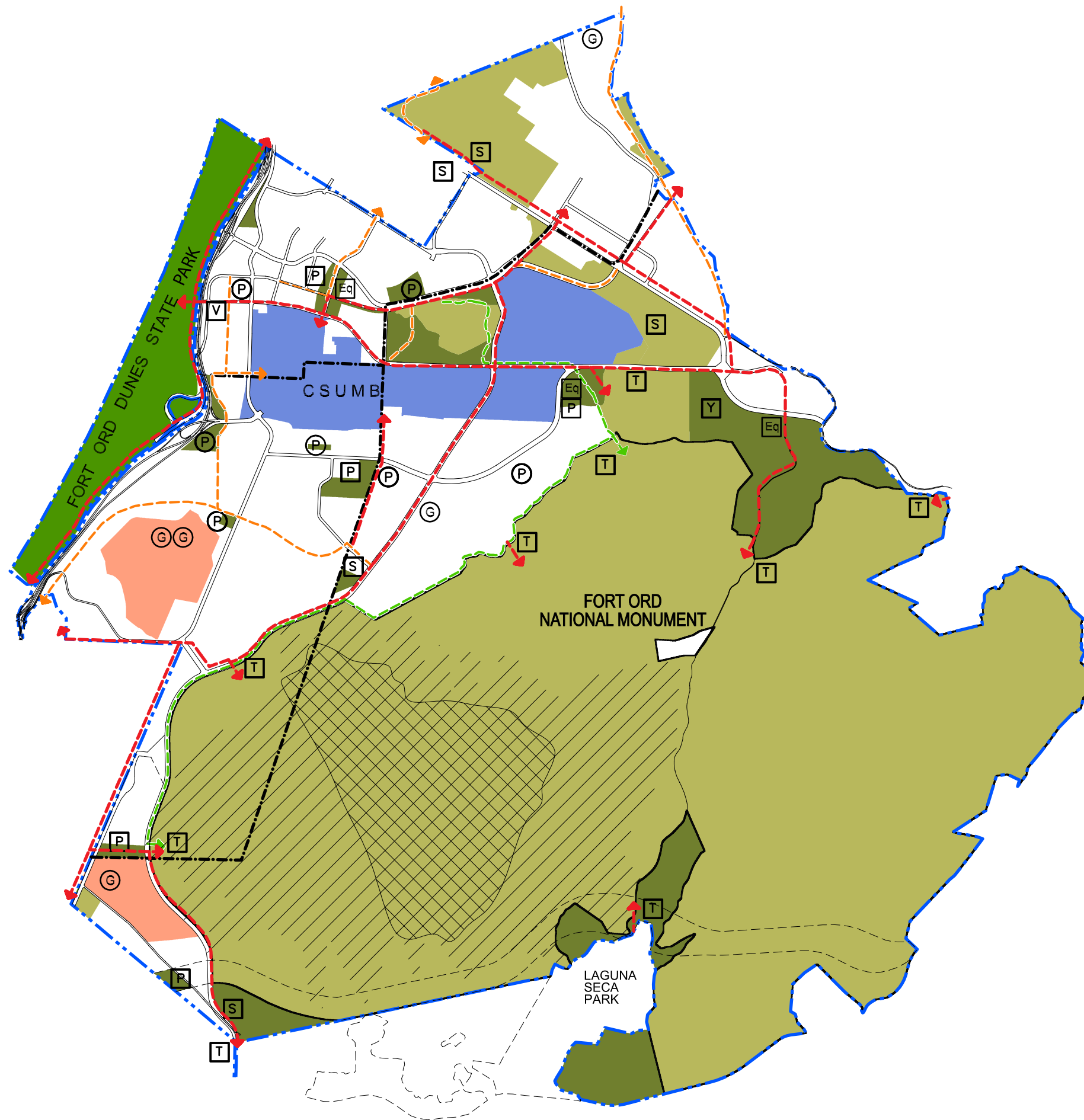


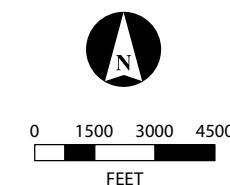
Land Planning	EDAW, Inc.
Market Analysis	EMC Planning Group, Inc.
Transportation Engineering	Sedway Kotin Mouchly Group
Civil Engineering	JHK and Associates
Fiscal Analysis	Reimer Associates
Habitat Planning	Angus McDonald Associates
Public Communications	Zander Associates
Community Development	The Ingram Group
	Resource Corps International

**LEGEND**

-  Other Open Space - Habitat management & Fort Ord National Monument
-  Other Public Open Space - Recreation-Oriented
-  Limited Access
-  Restricted Access
-  California State Parks
-  CSUMB Campus
-  Commercial Recreation
-  Fort Ord Boundary
-  Jurisdiction Boundaries
-  Regional Hiker/Biker trail
-  Local Hiker/Biker trail
-  Equestrian Trail
-  Neighborhood Park
-  Community Park
-  Golf Course Opportunity Site
-  Visitor/Cultural Center
-  Trailhead
-  Environmental Education
-  Youth Camp
-  Equestrian Center Opportunity Site



Source: Jones & Stokes, 1995; Reimer Associates, (Re-projected). 1995; Monterey Co., 1995; EDAW, 1996; EMC Planning Group Inc., 2001; Michael Baker International, Inc., 2016.



**FIGURE 3.6-3**  
 OPEN SPACE &  
 RECREATION FRAMEWORK